



IROQUOIS
2024

A PUBLIC AWARENESS MESSAGE

Iroquois Pipeline Operating Company operates and maintains a natural gas pipeline to bring clean, safe and reliable energy to your area. If you are a landowner, there may be pipeline facilities on or near your property. The purpose of this message, and the information on the back cover, is to make you aware of our pipeline and what to do in the event of an emergency.

Hazards of natural gas

- Flammable in concentrations of approximately 5% to 15% gas in air
- Explosive in a confined space if present in the above concentrations
- Asphyxiation, by displacing oxygen in a confined space

How Iroquois prevents pipeline damage

- Participation in one-call and dig-safe programs
- Inspection programs
- Design and construction practices
- Workforce qualifications
- Public education programs
- Industry safety practices and government oversight
- Pipeline markers and facility mapping
- Leak surveys
- Patrol of facilities
- Pressure monitoring
- Odorization
- Communication and coordination with city and municipal agencies
- Security measures
- Integrity management programs



Location of the Iroquois Pipeline

- The pipeline is buried and identified by white and blue markers along the right-of-way with our Emergency Contact Number (1 800.888.3982).

Help us prevent pipeline damage

- Call before you dig – see back cover
- Notify us immediately if the pipeline is inadvertently struck during excavation
- Report unauthorized excavations or suspicious activity at any pipeline facility or on the right-of-way

Emergency Preparedness

- Emergency Operating Plan and Field Operations & Maintenance Procedures are in place. Engineering and Operations departments keep the plans current.
- Necessary training provided to state and/or local emergency management personnel.
- Close and continuing relationship maintained with emergency responders and local officials in our pipeline communities to prevent and prepare for emergencies.
- Meetings held to provide operational safety information to firefighters and other local emergency responders serving communities along our pipeline route.

For Emergency Responders

If you are interested in attending one of Iroquois' Emergency Responder sessions, check our website at www.iroquois.com for a session near you. If a session isn't scheduled for your region, contact our Right-of-Way Manager Spencer Robinson at 518.945.2685, or Jill Johnson, Communications and Public Relations Specialist, 203.925.7215 to arrange a presentation.

If you are responding to a suspected leak

- Secure the site and take steps to eliminate ignition sources
- Evacuate the general public from the vicinity of the leak
- Control secondary fires
- Do not try to extinguish a gas burning fire unless there is a threat to life
- Contact Iroquois at 1 800.888.3982

Front Cover



Adirondack Park (12 New York counties, including Herkimer, Lewis, Oneida, and St. Lawrence)

Containing six million acres that covers one-fifth of New York State, the park is the largest publicly protected area in the contiguous United States.

Further information on Iroquois' safety, integrity and public awareness programs is available on our website at www.iroquois.com.

PRESIDENT'S MESSAGE



“OUR NUMBER ONE PRIORITY IS THE SAFETY OF OUR COMMUNITIES AND OUR PERSONNEL.”

GREETINGS,

I am pleased to present the 2024 Iroquois calendar. Developed as part of our Public Awareness and Education Program, it is distributed to those who live or work within 1,000 feet of our natural gas pipeline. Public officials and emergency responders who serve the many communities where we have a presence, also receive this calendar as a reminder of the pipeline's existence and how they can partner with us in safeguarding their communities.

This year's calendar features some of the many parks and preserves within Connecticut and New York that are certainly worthy of a visit. Stunning views, beautiful gardens, open spaces and numerous recreational opportunities should remind us of how fortunate we are to have access to these areas to enjoy and connect with nature.

While each year we look forward to highlighting a new calendar theme, the purpose of this publication is to create an awareness of the pipeline's location and what actions to take in the event of an incident. Even though accidents are rare, it is important that you take the time to read and understand the safety facts provided within this calendar – those in general, as well as those specific to Iroquois. Our number one priority is the safety of our communities and our personnel.

I hope you enjoy this year's calendar and keep it as a handy reference to Iroquois' emergency and non-emergency numbers should you need to contact us.

Jeffrey A. Bruner
President




Adirondack Park

(12 NEW YORK COUNTIES, INCLUDING HERKIMER, LEWIS, ONEIDA, AND ST. LAWRENCE)

JANUARY

Containing six million acres that cover one-fifth of New York State, the park is the largest publicly protected area in the contiguous United States. This National Historic Landmark offers breathtaking views and year-round activities including camping, hiking, mountain biking, skiing, snowshoeing, dog sledding, snowmobiling, ice skating, boating, rock climbing, and bird watching.

SUNDAY	MONDAY	TUESDAY	WEDNESDAY	THURSDAY	FRIDAY	SATURDAY																																																																																																															
	1 <small>New Year's Day</small>	2	3 <small>Last Quarter Moon</small> ☾	4	5	6																																																																																																															
7	8	9	10	11 <small>New Moon</small> ●	12	13																																																																																																															
14	15 <small>Martin Luther King Jr. Day</small>	16	17 <small>First Quarter Moon</small> ☽	18	19	20																																																																																																															
21	22	23	24	25 <small>Full Moon</small> ○	26	27																																																																																																															
28	29	30	31		<table border="1"> <thead> <tr> <th colspan="7">DECEMBER 2023</th> <th colspan="7">FEBRUARY</th> </tr> <tr> <th>S</th><th>M</th><th>T</th><th>W</th><th>T</th><th>F</th><th>S</th> <th>S</th><th>M</th><th>T</th><th>W</th><th>T</th><th>F</th><th>S</th> </tr> </thead> <tbody> <tr> <td></td><td></td><td></td><td></td><td></td><td>1</td><td>2</td> <td></td><td></td><td></td><td></td><td></td><td>1</td><td>2</td><td>3</td> </tr> <tr> <td>3</td><td>4</td><td>5</td><td>6</td><td>7</td><td>8</td><td>9</td> <td>4</td><td>5</td><td>6</td><td>7</td><td>8</td><td>9</td><td>10</td> </tr> <tr> <td>10</td><td>11</td><td>12</td><td>13</td><td>14</td><td>15</td><td>16</td> <td>11</td><td>12</td><td>13</td><td>14</td><td>15</td><td>16</td><td>17</td> </tr> <tr> <td>17</td><td>18</td><td>19</td><td>20</td><td>21</td><td>22</td><td>23</td> <td>18</td><td>19</td><td>20</td><td>21</td><td>22</td><td>23</td><td>24</td> </tr> <tr> <td>24</td><td>25</td><td>26</td><td>27</td><td>28</td><td>29</td><td>30</td> <td>25</td><td>26</td><td>27</td><td>28</td><td>29</td> </tr> <tr> <td></td><td></td><td></td><td></td><td></td><td>31</td><td></td> <td></td><td></td><td></td><td></td><td></td><td></td><td></td> </tr> </tbody> </table>		DECEMBER 2023							FEBRUARY							S	M	T	W	T	F	S	S	M	T	W	T	F	S						1	2						1	2	3	3	4	5	6	7	8	9	4	5	6	7	8	9	10	10	11	12	13	14	15	16	11	12	13	14	15	16	17	17	18	19	20	21	22	23	18	19	20	21	22	23	24	24	25	26	27	28	29	30	25	26	27	28	29						31								
DECEMBER 2023							FEBRUARY																																																																																																														
S	M	T	W	T	F	S	S	M	T	W	T	F	S																																																																																																								
					1	2						1	2	3																																																																																																							
3	4	5	6	7	8	9	4	5	6	7	8	9	10																																																																																																								
10	11	12	13	14	15	16	11	12	13	14	15	16	17																																																																																																								
17	18	19	20	21	22	23	18	19	20	21	22	23	24																																																																																																								
24	25	26	27	28	29	30	25	26	27	28	29																																																																																																										
					31																																																																																																																



GAS-EMERGENCIES 1 800.888.3982 | NON-EMERGENCIES 1 800.253.5152

SEE BACK COVER FOR IMPORTANT PUBLIC AWARENESS MESSAGE



Mine Kill State Park
NORTH BLENHEIM, NEW YORK (SCHOHARIE COUNTY)

FEBRUARY

Located in the Schoharie Valley overlooking the Blenheim-Gilboa Reservoir, the park is ideal for fishing, boating, and kayaking. Park visitors can enjoy hiking to the Mine Kill Falls to view the 80-foot cascade, and swimming in the park's Olympic-size pool. During the winter, the park offers opportunities for ice skating, sledding, cross-country skiing, and snowmobiling.

SUNDAY	MONDAY	TUESDAY	WEDNESDAY	THURSDAY	FRIDAY	SATURDAY
JANUARY S M T W T F S 1 2 3 4 5 6 7 8 9 10 11 12 13 14 15 16 17 18 19 20 21 22 23 24 25 26 27 28 29 30 31		MARCH S M T W T F S 1 2 3 4 5 6 7 8 9 10 11 12 13 14 15 16 17 18 19 20 21 22 23 24 25 26 27 28 29 30 31		1	2 Last Quarter Moon ☾	3
4	5	6	7	8	9 New Moon ●	10
11	12	13	14	15	16 First Quarter Moon ☽	17
18	19 Presidents' Day	20	21	22	23	24 Full Moon ○
25	26	27	28	29		



Kaaterskill Falls, Catskill Park Forest Preserve
 HUNTER, NEW YORK (GREENE COUNTY)

MARCH

The highest waterfall in the state draws 200,000 visitors annually and features two cascades totaling a 260-foot relief from the fall's top level to its base. The trail from the viewing platform to the bottom of the falls is 1.4 miles round trip. In addition to beautiful scenery and hiking, it is a great location to have a picnic alongside the pooling water on the second tier.

SUNDAY	MONDAY	TUESDAY	WEDNESDAY	THURSDAY	FRIDAY	SATURDAY	
FEBRUARY S M T W T F S 1 2 3 4 5 6 7 8 9 10 11 12 13 14 15 16 17 18 19 20 21 22 23 24 25 26 27 28 29		APRIL S M T W T F S 1 2 3 4 5 6 7 8 9 10 11 12 13 14 15 16 17 18 19 20 21 22 23 24 25 26 27 28 29 30				1	2
3 Last Quarter Moon ☾	4	5	6	7	8	9	
10 Daylight Savings Begins New Moon ●	11	12	13	14	15	16	
17 First Quarter Moon ☽	18	19 Spring Equinox	20	21	22	23	
24	25 Full Moon ○	26	27	28	29 Good Friday	30	
31 Easter							




Bellamy Harbor Park
ROME, NEW YORK (ONEIDA COUNTY)

APRIL

Located next to the Mohawk River and the Erie and Barge Canals, the park is filled with canal history as it is nearby to where construction of the Erie Canal began in 1817. The park offers a welcome center that is open in the summer, picnic tables, bike trails, a walkway along the canal, a fishing and kayak landing, and a large frontage for docking of boats traveling the canal.

SUNDAY	MONDAY	TUESDAY	WEDNESDAY	THURSDAY	FRIDAY	SATURDAY																																																																																																														
	1 Last Quarter Moon ☾	2	3	4	5	6																																																																																																														
7	8 New Moon ●	9	10	11	12	13																																																																																																														
14	15 First Quarter Moon ☽	16	17	18	19	20																																																																																																														
21	22	23 Passover Full Moon ○	24	25	26	27																																																																																																														
28	29	30			<table border="1"> <thead> <tr> <th colspan="7">MARCH</th> <th colspan="7">MAY</th> </tr> <tr> <th>S</th><th>M</th><th>T</th><th>W</th><th>T</th><th>F</th><th>S</th> <th>S</th><th>M</th><th>T</th><th>W</th><th>T</th><th>F</th><th>S</th> </tr> </thead> <tbody> <tr> <td></td><td></td><td></td><td></td><td></td><td>1</td><td>2</td> <td></td><td></td><td></td><td>1</td><td>2</td><td>3</td><td>4</td> </tr> <tr> <td>3</td><td>4</td><td>5</td><td>6</td><td>7</td><td>8</td><td>9</td> <td>5</td><td>6</td><td>7</td><td>8</td><td>9</td><td>10</td><td>11</td> </tr> <tr> <td>10</td><td>11</td><td>12</td><td>13</td><td>14</td><td>15</td><td>16</td> <td>12</td><td>13</td><td>14</td><td>15</td><td>16</td><td>17</td><td>18</td> </tr> <tr> <td>17</td><td>18</td><td>19</td><td>20</td><td>21</td><td>22</td><td>23</td> <td>19</td><td>20</td><td>21</td><td>22</td><td>23</td><td>24</td><td>25</td> </tr> <tr> <td>24</td><td>25</td><td>26</td><td>27</td><td>28</td><td>29</td><td>30</td> <td>26</td><td>27</td><td>28</td><td>29</td><td>30</td><td>31</td> </tr> <tr> <td></td><td></td><td></td><td></td><td></td><td></td><td>31</td> <td></td><td></td><td></td><td></td><td></td><td></td> </tr> </tbody> </table>		MARCH							MAY							S	M	T	W	T	F	S	S	M	T	W	T	F	S						1	2				1	2	3	4	3	4	5	6	7	8	9	5	6	7	8	9	10	11	10	11	12	13	14	15	16	12	13	14	15	16	17	18	17	18	19	20	21	22	23	19	20	21	22	23	24	25	24	25	26	27	28	29	30	26	27	28	29	30	31							31						
MARCH							MAY																																																																																																													
S	M	T	W	T	F	S	S	M	T	W	T	F	S																																																																																																							
					1	2				1	2	3	4																																																																																																							
3	4	5	6	7	8	9	5	6	7	8	9	10	11																																																																																																							
10	11	12	13	14	15	16	12	13	14	15	16	17	18																																																																																																							
17	18	19	20	21	22	23	19	20	21	22	23	24	25																																																																																																							
24	25	26	27	28	29	30	26	27	28	29	30	31																																																																																																								
						31																																																																																																														



GAS-EMERGENCIES 1 800.888.3982 | NON-EMERGENCIES 1 800.253.5152

SEE BACK COVER FOR IMPORTANT PUBLIC AWARENESS MESSAGE




Lovers Leap State Park
 NEW MILFORD, CONNECTICUT (LITCHFIELD COUNTY)

MAY

Visitors will enjoy the walk-in park's 160 acres while hiking, bird watching, and exploring the historic ruins of the Hurd Estate and the Bridgeport Wood Finishing Company factory. Crossing the Housatonic River via the 1895 Berlin Iron Bridge listed on the National Register of Historic Places, the park trails lead hikers through centuries of land-use history.

SUNDAY	MONDAY	TUESDAY	WEDNESDAY	THURSDAY	FRIDAY	SATURDAY
APRIL S M T W T F S 1 2 3 4 5 6 7 8 9 10 11 12 13 14 15 16 17 18 19 20 21 22 23 24 25 26 27 28 29 30	JUNE S M T W T F S 1 2 3 4 5 6 7 8 9 10 11 12 13 14 15 16 17 18 19 20 21 22 23 24 25 26 27 28 29 30		1 Last Quarter Moon ☾	2	3	4
5	6	7 New Moon ●	8	9	10	11
12 Mother's Day	13	14	15 First Quarter Moon ☽	16	17	18
19	20	21	22	23 Full Moon ☽	24	25
26	27 Memorial Day	28	29	30 Last Quarter Moon ☾	31	



GAS-EMERGENCIES 1 800.888.3982 | NON-EMERGENCIES 1 800.253.5152

SEE BACK COVER FOR IMPORTANT PUBLIC AWARENESS MESSAGE



New York Botanical Garden
BRONX, NEW YORK (BRONX COUNTY)

JUNE

Established in 1891, the 250-acre New York Botanical Garden is a National Historic Landmark located in the northern half of Bronx Park. A world leader in plant research and conservation, the Garden features 50 specialty gardens and collections containing more than one million plants. Visitors come to connect with nature and enjoy innovative exhibits and educational programs.

SUNDAY	MONDAY	TUESDAY	WEDNESDAY	THURSDAY	FRIDAY	SATURDAY
MAY	JULY					1
S M T W T F S 1 2 3 4 5 6 7 8 9 10 11 12 13 14 15 16 17 18 19 20 21 22 23 24 25 26 27 28 29 30 31	S M T W T F S 1 2 3 4 5 6 7 8 9 10 11 12 13 14 15 16 17 18 19 20 21 22 23 24 25 26 27 28 29 30 31					
2	3	4	5	6 New Moon ●	7	8
9	10	11	12	13	14 Flag Day First Quarter Moon ◐	15
16 Father's Day	17	18	19 Juneteenth	20 Summer Solstice	21 Full Moon ○	22
23	24	25	26	27	28 Last Quarter Moon ◑	29
30						



Sunken Meadow State Park
SMITHTOWN, NEW YORK (SUFFOLK COUNTY)

JULY

Offering stunning views of Long Island Sound, the park features three miles of beach along typically calm waters, a .75-mile-long boardwalk, hiking trails, open lawn areas, and sports fields. Visitors to the park can enjoy swimming, picnicking, biking, hiking, horseback riding, and watersports. The park also offers a 27-hole golf course, driving range and putting green.

SUNDAY	MONDAY	TUESDAY	WEDNESDAY	THURSDAY	FRIDAY	SATURDAY																																																																																																																	
	1	2	3	4 Independence Day	5 New Moon ●	6																																																																																																																	
7	8	9	10	11	12	13 First Quarter Moon ◐																																																																																																																	
14	15	16	17	18	19	20																																																																																																																	
21 Full Moon ○	22	23	24	25	26	27 Last Quarter Moon ◑																																																																																																																	
28	29	30	31		<table border="1"> <thead> <tr> <th colspan="7">JUNE</th> <th colspan="7">AUGUST</th> </tr> <tr> <th>S</th><th>M</th><th>T</th><th>W</th><th>T</th><th>F</th><th>S</th> <th>S</th><th>M</th><th>T</th><th>W</th><th>T</th><th>F</th><th>S</th> </tr> </thead> <tbody> <tr> <td></td><td></td><td></td><td></td><td></td><td></td><td>1</td> <td></td><td></td><td></td><td></td><td></td><td>1</td><td>2</td><td>3</td> </tr> <tr> <td>2</td><td>3</td><td>4</td><td>5</td><td>6</td><td>7</td><td>8</td> <td>4</td><td>5</td><td>6</td><td>7</td><td>8</td><td>9</td><td>10</td> </tr> <tr> <td>9</td><td>10</td><td>11</td><td>12</td><td>13</td><td>14</td><td>15</td> <td>11</td><td>12</td><td>13</td><td>14</td><td>15</td><td>16</td><td>17</td> </tr> <tr> <td>16</td><td>17</td><td>18</td><td>19</td><td>20</td><td>21</td><td>22</td> <td>18</td><td>19</td><td>20</td><td>21</td><td>22</td><td>23</td><td>24</td> </tr> <tr> <td>23</td><td>24</td><td>25</td><td>26</td><td>27</td><td>28</td><td>29</td> <td>25</td><td>26</td><td>27</td><td>28</td><td>29</td><td>30</td><td>31</td> </tr> <tr> <td></td><td></td><td></td><td></td><td></td><td></td><td>30</td> <td></td><td></td><td></td><td></td><td></td><td></td><td></td> </tr> </tbody> </table>		JUNE							AUGUST							S	M	T	W	T	F	S	S	M	T	W	T	F	S							1						1	2	3	2	3	4	5	6	7	8	4	5	6	7	8	9	10	9	10	11	12	13	14	15	11	12	13	14	15	16	17	16	17	18	19	20	21	22	18	19	20	21	22	23	24	23	24	25	26	27	28	29	25	26	27	28	29	30	31							30							
JUNE							AUGUST																																																																																																																
S	M	T	W	T	F	S	S	M	T	W	T	F	S																																																																																																										
						1						1	2	3																																																																																																									
2	3	4	5	6	7	8	4	5	6	7	8	9	10																																																																																																										
9	10	11	12	13	14	15	11	12	13	14	15	16	17																																																																																																										
16	17	18	19	20	21	22	18	19	20	21	22	23	24																																																																																																										
23	24	25	26	27	28	29	25	26	27	28	29	30	31																																																																																																										
						30																																																																																																																	



GAS-EMERGENCIES 1 800.888.3982 | NON-EMERGENCIES 1 800.253.5152

SEE BACK COVER FOR IMPORTANT PUBLIC AWARENESS MESSAGE



Silver Sands State Park
MILFORD, CONNECTICUT (NEW HAVEN COUNTY)

AUGUST

This beautiful state park encompasses 297 acres of beach, dunes, restored salt marsh, open areas and woods, as well as the 14-acre bird sanctuary of Charles Island. In addition to picnicking, swimming, and fishing, visitors can enjoy taking a walk on the .75-mile-long boardwalk to appreciate the views of Long Island Sound or discover the park's more than 200 species of birds.

SUNDAY	MONDAY	TUESDAY	WEDNESDAY	THURSDAY	FRIDAY	SATURDAY
JULY S M T W T F S 1 2 3 4 5 6 7 8 9 10 11 12 13 14 15 16 17 18 19 20 21 22 23 24 25 26 27 28 29 30 31	SEPTEMBER S M T W T F S 1 2 3 4 5 6 7 8 9 10 11 12 13 14 15 16 17 18 19 20 21 22 23 24 25 26 27 28 29 30			1	2	3
4 <small>New Moon</small> ●	5	6	7	8	9	10
11	12 <small>First Quarter Moon</small> ◐	13	14	15	16	17
18	19 <small>Full Moon</small> ○	20	21	22	23	24
25	26 <small>Last Quarter Moon</small> ◑	27	28	29	30	31




Thacher State Park
 VOORHEESVILLE, NEW YORK (ALBANY COUNTY)

SEPTEMBER

Situated along one of the world's richest fossil-bearing formations, the park provides views of the Hudson-Mohawk Valleys and the Adirondack and Green Mountains. Volleyball courts, playgrounds, ball fields, picnic areas, and a campground, along with 25 miles of trails for hiking, mountain biking, cross-country skiing, snowshoeing, and snowmobiling, offer visitors year-round enjoyment.

SUNDAY	MONDAY	TUESDAY	WEDNESDAY	THURSDAY	FRIDAY	SATURDAY
1	2 Labor Day New Moon ●	3	4	5	6	7
8	9	10	11 First Quarter Moon ◐	12	13	14
15	16	17 Full Moon ○	18	19	20	21
22 Fall Equinox	23	24 Last Quarter Moon ◑	25	26	27	28
29	30				AUGUST S M T W T F S 4 5 6 7 8 9 10 11 12 13 14 15 16 17 18 19 20 21 22 23 24 25 26 27 28 29 30 31	
					OCTOBER S M T W T F S 1 2 3 4 5 6 7 8 9 10 11 12 13 14 15 16 17 18 19 20 21 22 23 24 25 26 27 28 29 30 31	



GAS-EMERGENCIES 1 800.888.3982 | NON-EMERGENCIES 1 800.253.5152

SEE BACK COVER FOR IMPORTANT PUBLIC AWARENESS MESSAGE



Indian Well State Park
SHELTON, CONNECTICUT (FAIRFIELD COUNTY)

OCTOBER

Established in 1928 as a state park covering 153 acres, Indian Well was so named for a Native American legend surrounding its 15-foot waterfall that features a splash pool at the bottom. Located on the western bank of the Housatonic River, the park's amenities include a boat launch, sandy beach, shaded picnic grove, hiking trails and river fishing.

SUNDAY	MONDAY	TUESDAY	WEDNESDAY	THURSDAY	FRIDAY	SATURDAY
SEPTEMBER S M T W T F S 1 2 3 4 5 6 7 8 9 10 11 12 13 14 15 16 17 18 19 20 21 22 23 24 25 26 27 28 29 30	NOVEMBER S M T W T F S 1 2 3 4 5 6 7 8 9 10 11 12 13 14 15 16 17 18 19 20 21 22 23 24 25 26 27 28 29 30	1	2 <small>New Moon</small> ●	3 <small>Rosh Hashana</small>	4	5
6	7	8	9	10 <small>First Quarter Moon</small> ◐	11	12 <small>Yom Kippur</small>
13	14 <small>Columbus Day</small>	15	16	17 <small>Full Moon</small> ○	18	19
20	21	22	23	24 <small>Last Quarter Moon</small> ◑	25	26
27	28	29	30	31		



Walkway over the Hudson State Historic Park
POUGHKEEPSIE, NEW YORK (DUTCHESS COUNTY)

NOVEMBER

Built in the late 1800s, the Poughkeepsie-Highland Railroad Bridge linked New York and New England to a nationwide railway system until a 1974 fire ended its rail service. In 2009, the 1.28-mile-long structure was adapted and reopened as the *Walkway Over the Hudson*, offering visitors striking views as they walk, jog or bike across the world's longest elevated pedestrian bridge.

SUNDAY							MONDAY							TUESDAY							WEDNESDAY							THURSDAY							FRIDAY							SATURDAY													
OCTOBER							DECEMBER																												1 New Moon ●							2													
S	M	T	W	T	F	S	S	M	T	W	T	F	S																																										
		1	2	3	4	5	1	2	3	4	5	6	7																																										
6	7	8	9	10	11	12	8	9	10	11	12	13	14																																										
13	14	15	16	17	18	19	15	16	17	18	19	20	21																																										
20	21	22	23	24	25	26	22	23	24	25	26	27	28																																										
27	28	29	30	31			29	30	31																																														
3 Daylight Savings Ends							4							5 Election Day							6							7							8							9 First Quarter Moon ◐													
10							11 Veterans Day							12							13							14							15 Full Moon ○							16													
17							18							19							20							21							22 Last Quarter Moon ◑							23													
24							25							26							27							28 Thanksgiving Day							29							30													




White Memorial Conservation Area
TOWNS OF LITCHFIELD AND MORRIS, CONNECTICUT (LITCHFIELD COUNTY)

DECEMBER


Nature lovers cannot resist the beauty displayed within the 4,000 acres of forest, fields, and wetlands of the White Memorial Conservation Area. With 40 miles of trails, ten ponds and six miles of the Bantam River flowing through the property, visitors can enjoy hiking, fishing, boating, bird watching, camping, and a museum that interprets the property's natural history.

SUNDAY	MONDAY	TUESDAY	WEDNESDAY	THURSDAY	FRIDAY	SATURDAY																																																																																																		
1 New Moon ●	2	3	4	5	6	7																																																																																																		
8 First Quarter Moon ◐	9	10	11	12	13	14																																																																																																		
15 Full Moon ○	16	17	18	19	20	21 Winter Solstice																																																																																																		
22 Last Quarter Moon ◑	23	24	25 Christmas Day	26 Hanukkah	27	28																																																																																																		
29	30 New Moon ●	31			<table border="1"> <tr> <th colspan="7">NOVEMBER</th> <th colspan="7">JANUARY 2025</th> </tr> <tr> <th>S</th><th>M</th><th>T</th><th>W</th><th>T</th><th>F</th><th>S</th> <th>S</th><th>M</th><th>T</th><th>W</th><th>T</th><th>F</th><th>S</th> </tr> <tr> <td></td><td></td><td></td><td></td><td></td><td>1</td><td>2</td> <td></td><td></td><td></td><td>1</td><td>2</td><td>3</td><td>4</td> </tr> <tr> <td>3</td><td>4</td><td>5</td><td>6</td><td>7</td><td>8</td><td>9</td> <td>5</td><td>6</td><td>7</td><td>8</td><td>9</td><td>10</td><td>11</td> </tr> <tr> <td>10</td><td>11</td><td>12</td><td>13</td><td>14</td><td>15</td><td>16</td> <td>12</td><td>13</td><td>14</td><td>15</td><td>16</td><td>17</td><td>18</td> </tr> <tr> <td>17</td><td>18</td><td>19</td><td>20</td><td>21</td><td>22</td><td>23</td> <td>19</td><td>20</td><td>21</td><td>22</td><td>23</td><td>24</td><td>25</td> </tr> <tr> <td>24</td><td>25</td><td>26</td><td>27</td><td>28</td><td>29</td><td>30</td> <td>26</td><td>27</td><td>28</td><td>29</td><td>30</td><td>31</td><td></td> </tr> </table>		NOVEMBER							JANUARY 2025							S	M	T	W	T	F	S	S	M	T	W	T	F	S						1	2				1	2	3	4	3	4	5	6	7	8	9	5	6	7	8	9	10	11	10	11	12	13	14	15	16	12	13	14	15	16	17	18	17	18	19	20	21	22	23	19	20	21	22	23	24	25	24	25	26	27	28	29	30	26	27	28	29	30	31	
NOVEMBER							JANUARY 2025																																																																																																	
S	M	T	W	T	F	S	S	M	T	W	T	F	S																																																																																											
					1	2				1	2	3	4																																																																																											
3	4	5	6	7	8	9	5	6	7	8	9	10	11																																																																																											
10	11	12	13	14	15	16	12	13	14	15	16	17	18																																																																																											
17	18	19	20	21	22	23	19	20	21	22	23	24	25																																																																																											
24	25	26	27	28	29	30	26	27	28	29	30	31																																																																																												



GAS-EMERGENCIES 1 800.888.3982 | NON-EMERGENCIES 1 800.253.5152

SEE BACK COVER FOR IMPORTANT PUBLIC AWARENESS MESSAGE



Natural gas has an excellent safety record, but like all forms of energy, it must be handled properly. It is important for everyone to be familiar with the characteristics of natural gas and be prepared to react properly to ensure your safety and the safety of others.

What To Do If You Suspect a Natural Gas Leak

- 1 Move to a safe location.
- 2 Call 911 and Iroquois' Gas Control at **1 800.888.3982**.

Do not strike a match; use telephones; operate engines and motors; or switch on/off appliances, lights, or even a flashlight in the area where you smell gas. These items can produce sparks that might ignite the gas and cause an explosion.

How To Detect a Natural Gas Leak



Smell

Natural gas is a colorless, odorless gas. Some pipelines are "odorized" with a smell similar to rotten eggs to aid in detection of a leak. Iroquois has both odorized and unodorized pipeline segments. See box at left.



Sight

A natural gas leak can be seen as a dust cloud, mist, fog, bubbles in standing water, or vegetation that appears to be dead or dying for no apparent reason.



Sound

Leaking natural gas sounds similar to air roaring, hissing, or whistling.

For Additional Information on Pipeline Safety

- Visit our website at www.iroquois.com
- Call Iroquois at 1 800.253.5152
- Send Iroquois an e-mail at PSA_Ad@iroquois.com
- Information about pipelines in your area may be available through the National Pipeline Mapping System at www.npms.phmsa.dot.gov

How to Prevent Pipeline Damage

Help prevent pipeline damage by calling 811 or your local one call center at least two working days before you start digging.

New York State: 1 800.962.7962; **Connecticut:** 1 800.922.4455
Long Island & New York City: 1 800.272.4480

Gas-Emergencies 1 800.888.3982 **Non-Emergencies** 1 800.253.5152

